




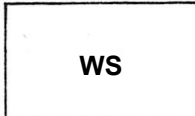


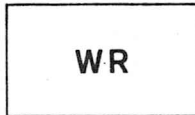






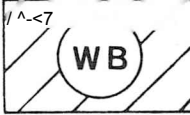
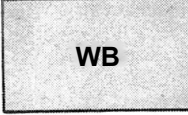
Anlage zur Plan ZV

Planzeichen für Bauleitpläne

1. Art der baulichen Nutzung

(§ 5 Abs. 2 Nr. 1, § 9 Abs. 1 Nr. 1 der
Bauplanungs- und Zulassungsverordnung-BauZVO)

§§ 1 bis 11 der Anlage 1 - Bau NVO

		schwarz/weiß	farbig
1.1. Wohnbauflächen (§ 1 Abs. 1 Nr. 1 BauNVO)			 Rot mittel
1.1.1. Kleinsiedlungsgebiete (§ 2 BauNVO)			 Rot mittel
1.1.2. Reine Wohngebiete (§ 3 BauNVO)			 Rot mittel
1.1.3. Allgemeine Wohngebiete (§ 4 BauNVO)			 Rot mittel
1.1.4. Besondere Wohngebiete (§ 4a BauNVO)			 Rot mittel